





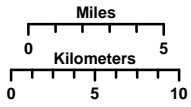
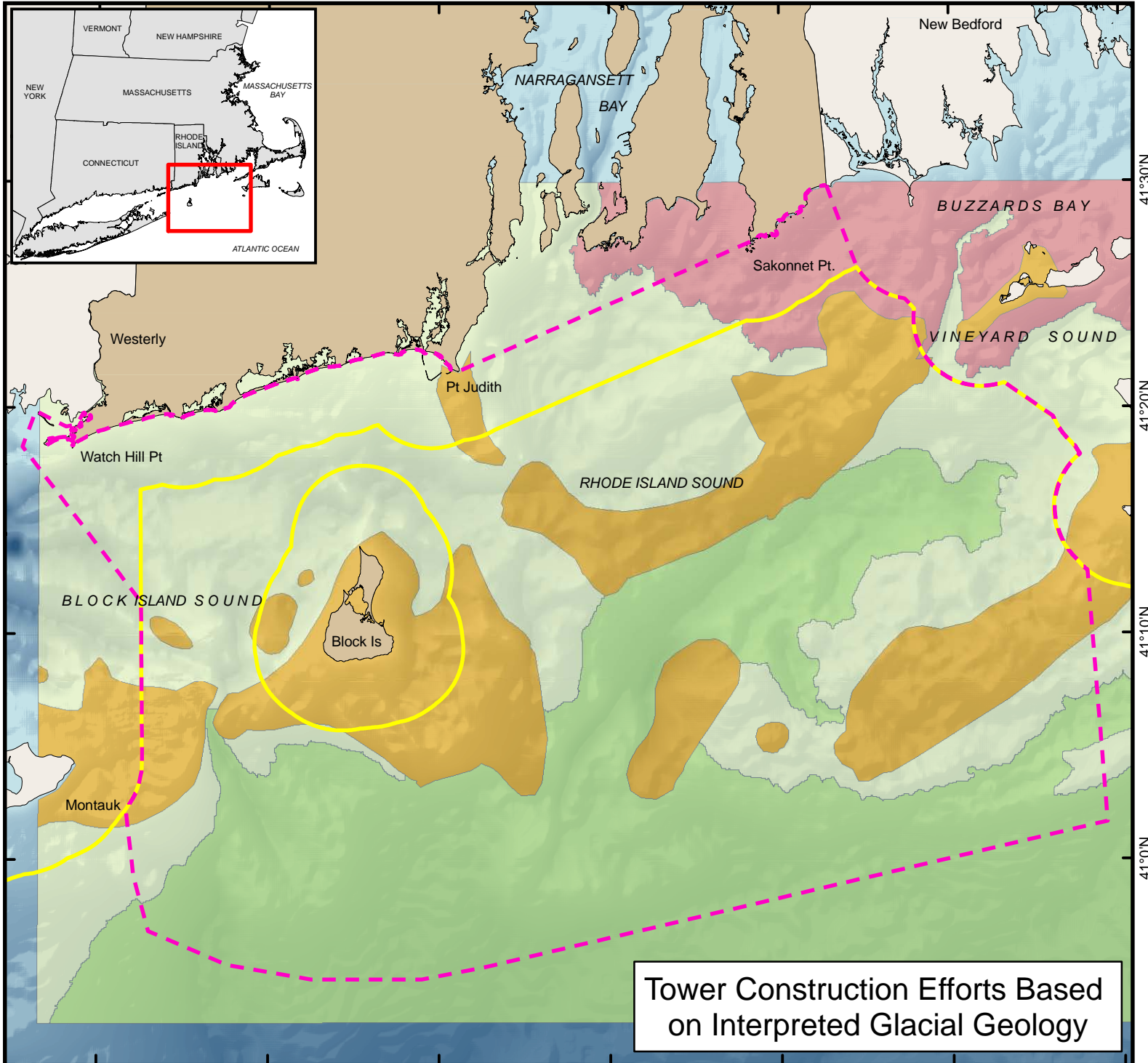


# Rhode Island Ocean Special Area Management Plan (SAMP)

71°50'W 71°40'W 71°30'W 71°20'W 71°10'W 71°0'W 70°50'W

## Map Key

-  OceanSAMP Study Area
-  State/Federal Waters Separation
- BuildingEffort**
-  1 - 2 (Easiest)
-  3
-  4 - 5
-  5 (Most Difficult)



Coordinate System:  
 Projection: RI Stateplane  
 Units: Feet  
 FIPS Zone: 3800  
 Datum: NAD83

For Project Background Information:  
<http://seagrant.gso.uri.edu/oceansamp>

For Project Map and Data Products:  
[http://www.narrbay.org/d\\_projects/oceansamp](http://www.narrbay.org/d_projects/oceansamp)



**Tower Construction Efforts Based on Interpreted Glacial Geology**